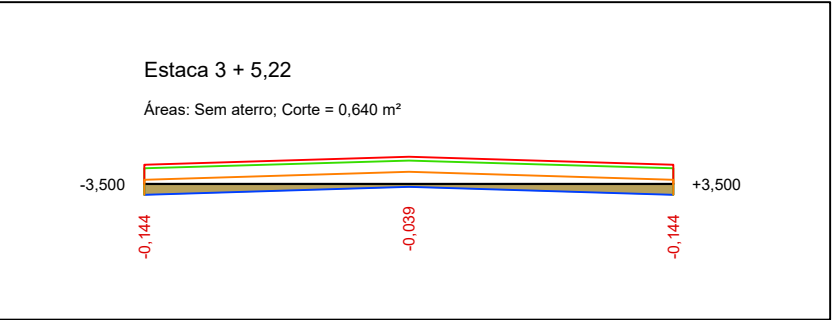
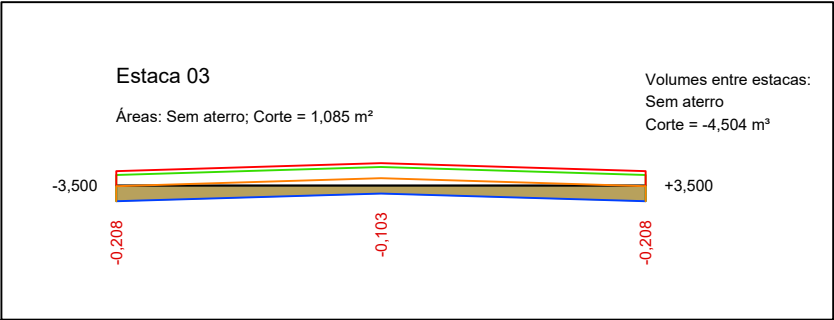
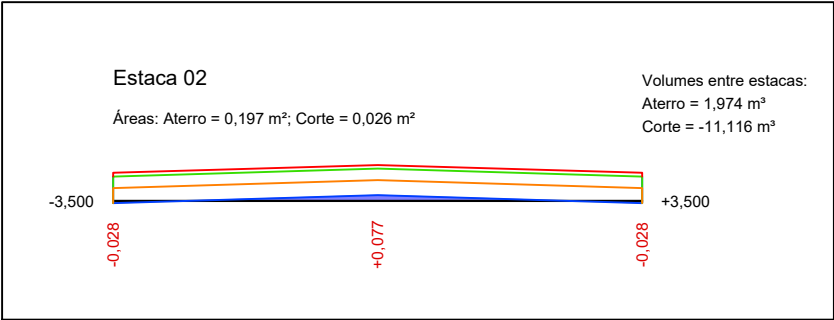
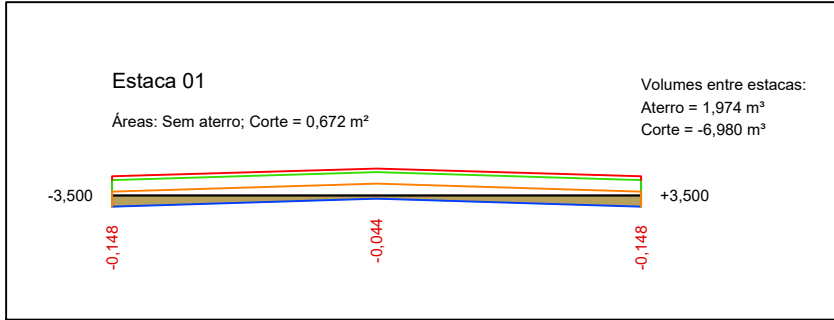
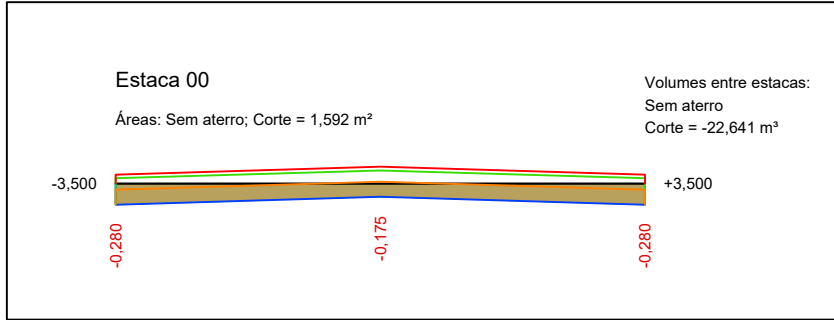
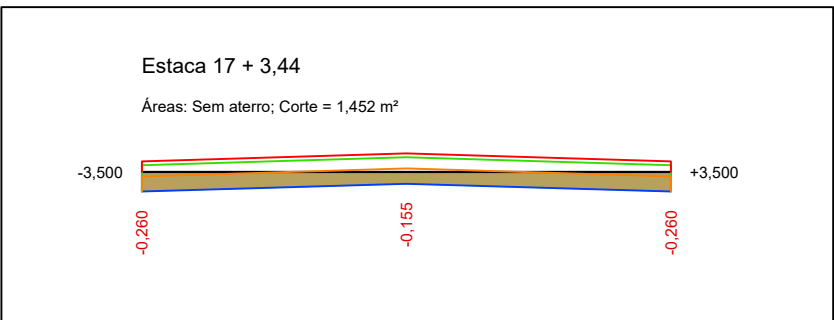
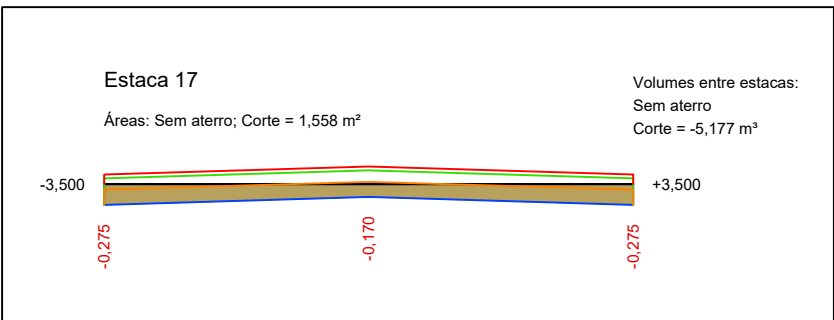
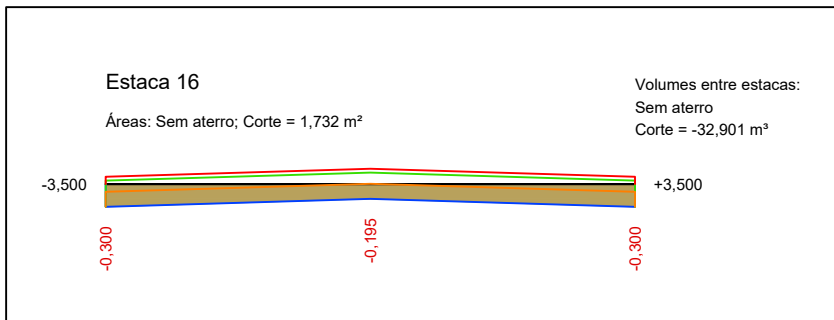
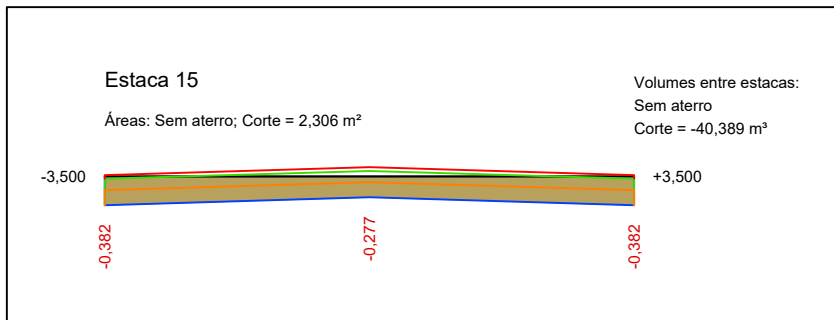
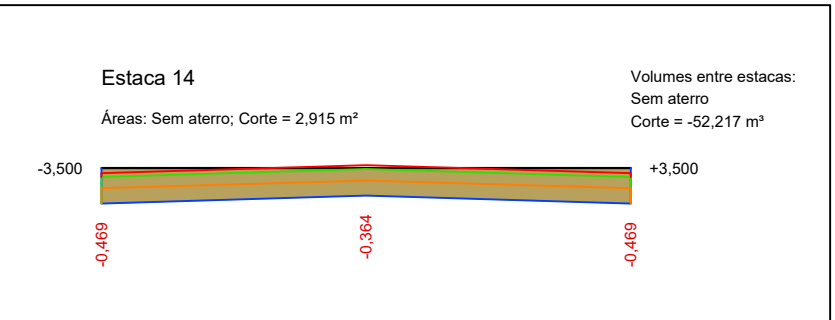
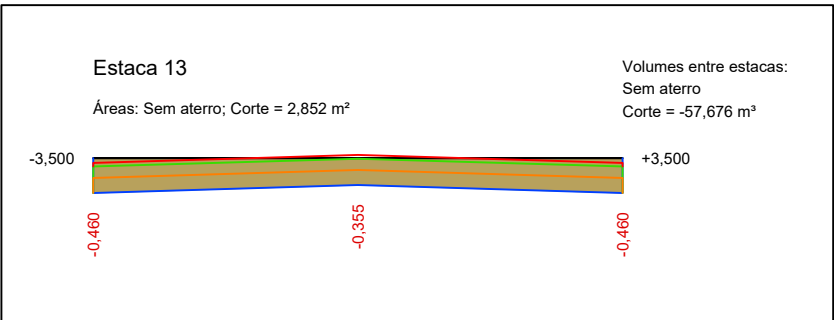
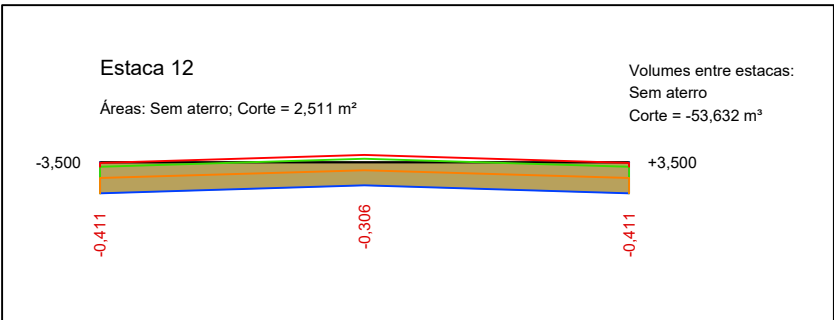
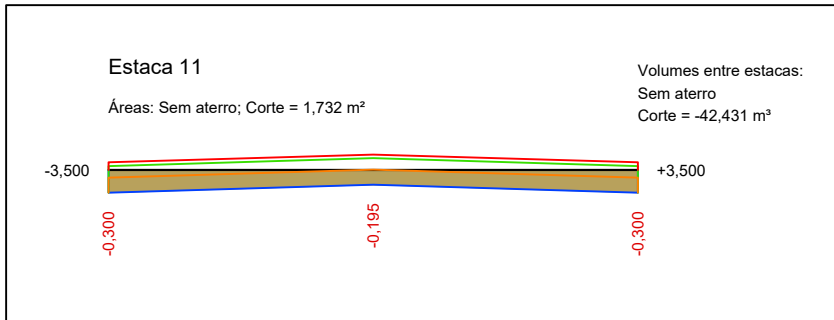
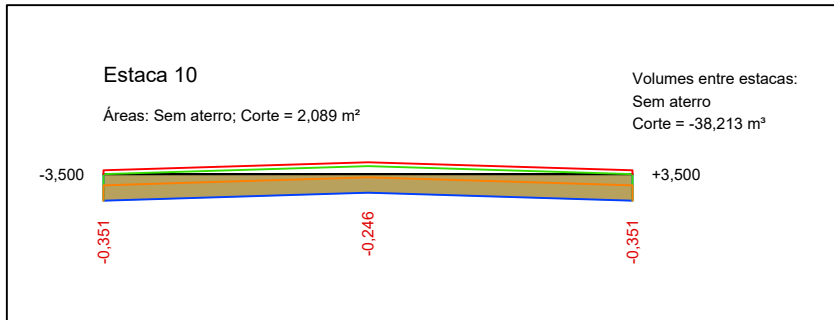
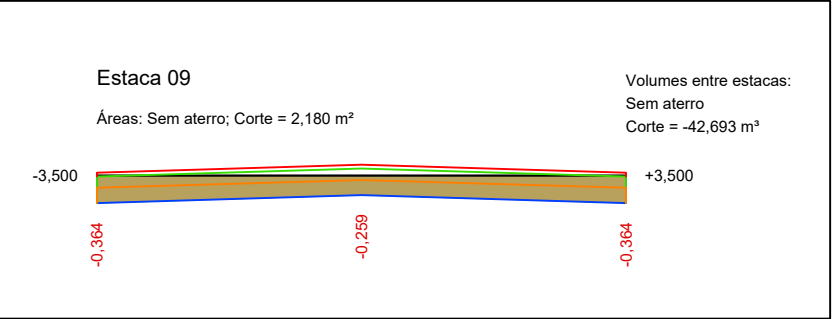
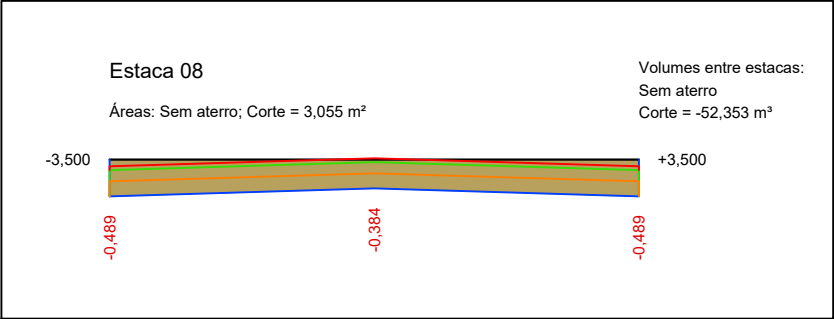
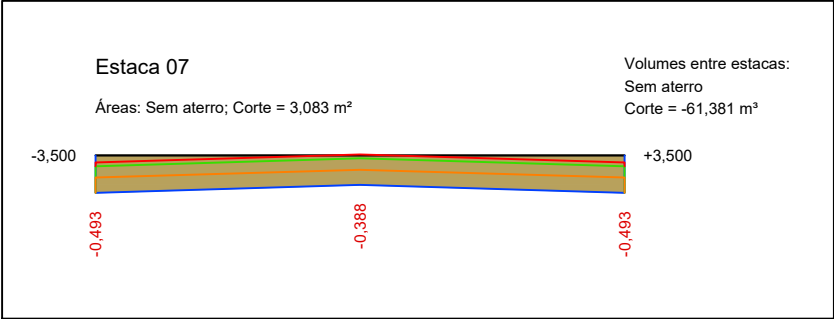
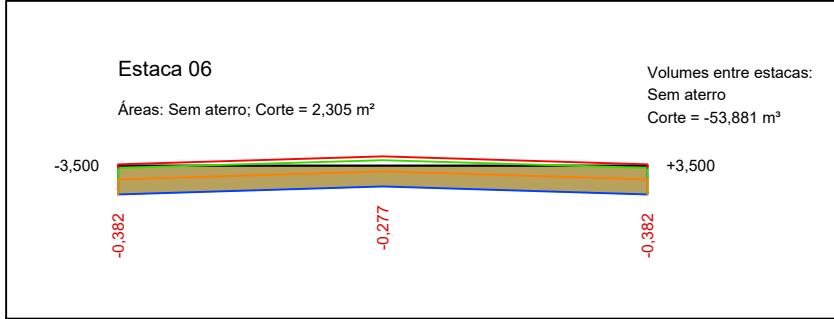
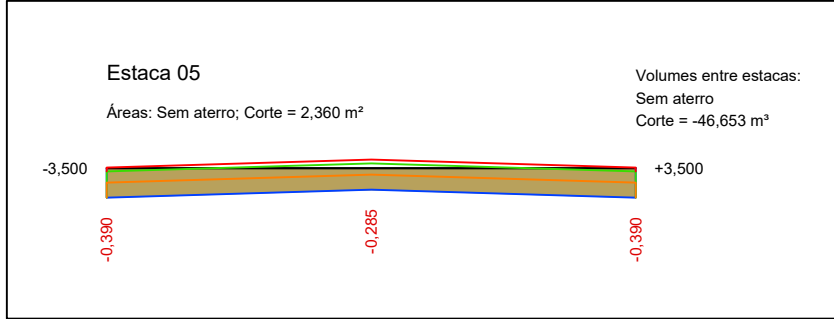
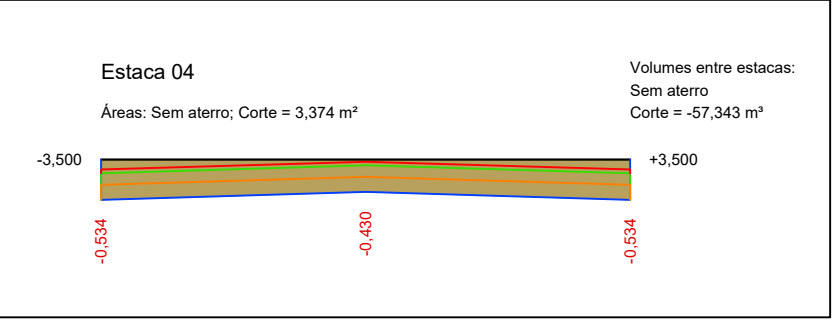
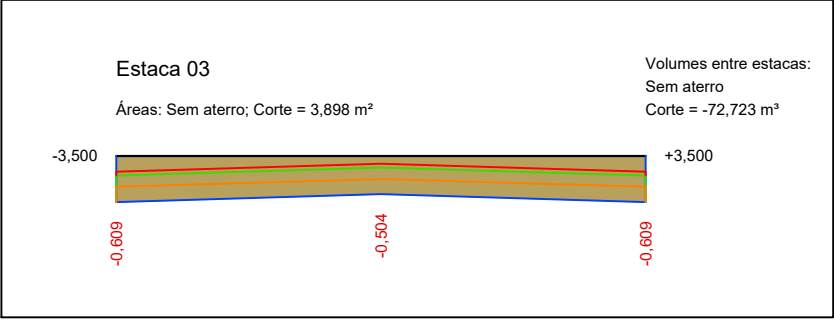
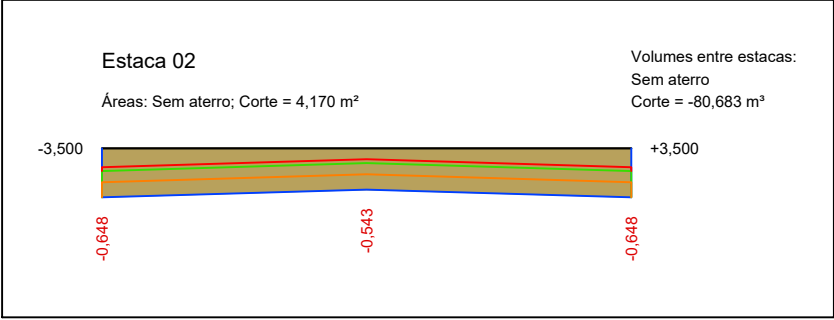
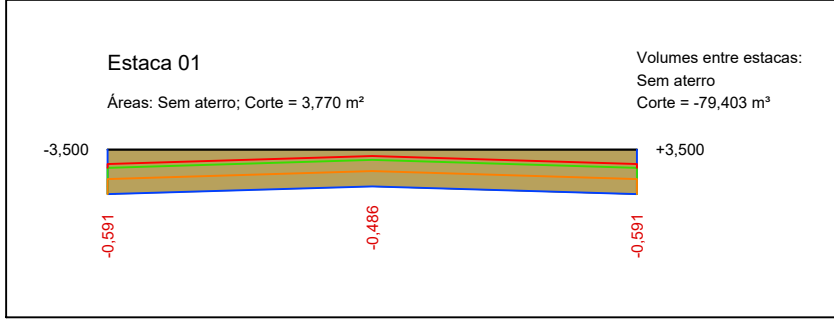
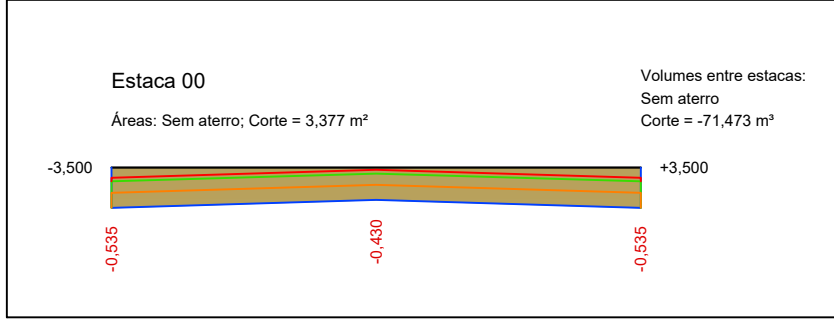


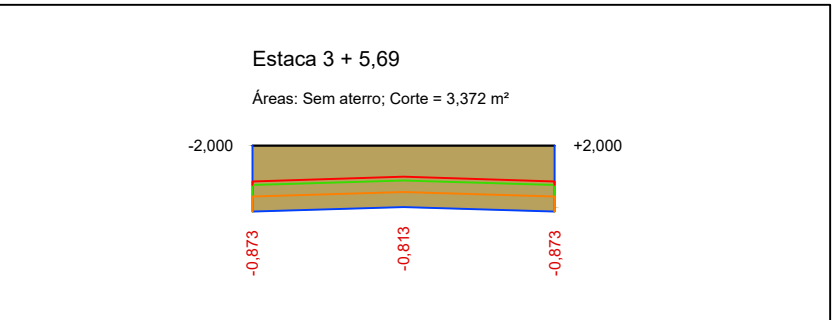
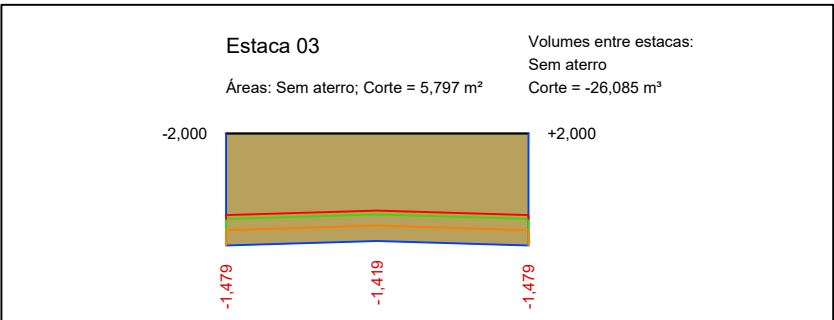
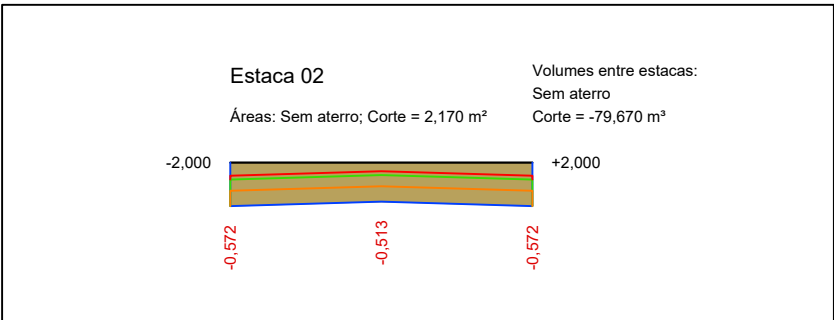
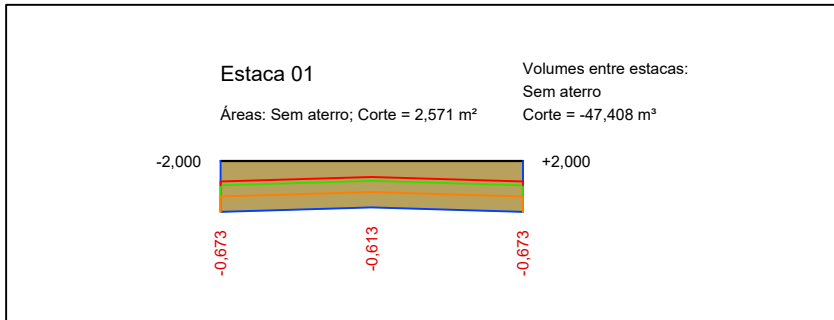
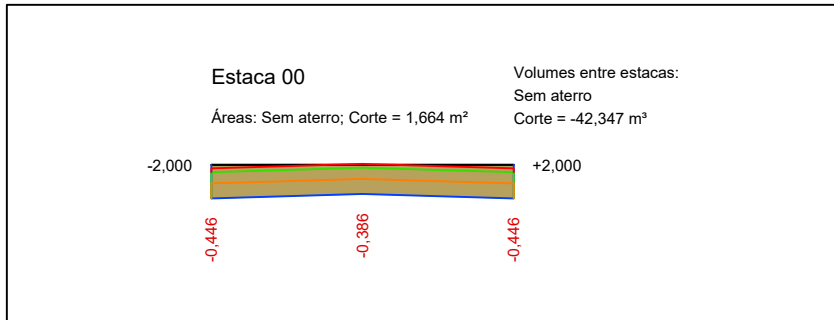
RUA SANTA PAULINA - Escala: H(1:100) V(1:100)



RUA SANTA GEMMA - Escala: H(1:100) V(1:100)



RUA SÃO GABRIEL-TRECHO 01 - Escala: H(1:100) V(1:100)



PLANTA DE SITUAÇÃO SEM ESCALA

LEGENDA:

SISTEMA DE TERRAPLENAGEM:

- SUPERFICIAL:
- TERRENO NATURAL
 - LINHA DE GREIDE
 - LINHA DE TERRAPLENAGEM
 - MEIO FIO EXECUTADO
 - MEIO FIO PROJETADO
 - CORTE
 - ATERRO
 - CALÇADA PROJETADA 1,50m
 - VIA A PAVIMENTAR
 - VIA PAVIMENTADA

Rev.	Tipo	Data	Revisado Por	Resp. Técnico	Descrição
TIPOS DE EMISSÃO	A - Projeto Básico		C - Para Conhecimento	E - Para Construção	E - Conf. Construído
	B - Projeto Executivo		D - Para Cotação	F - Conf. Comprado	H - Cancelado